




Morecambe Offshore Windfarm: Generation Assets Development Consent Order Documents

Volume 3

Development Consent Order: Schedule 3 Spirit and Harbour Protective Provisions Plan

PINS Document Reference: 3.5

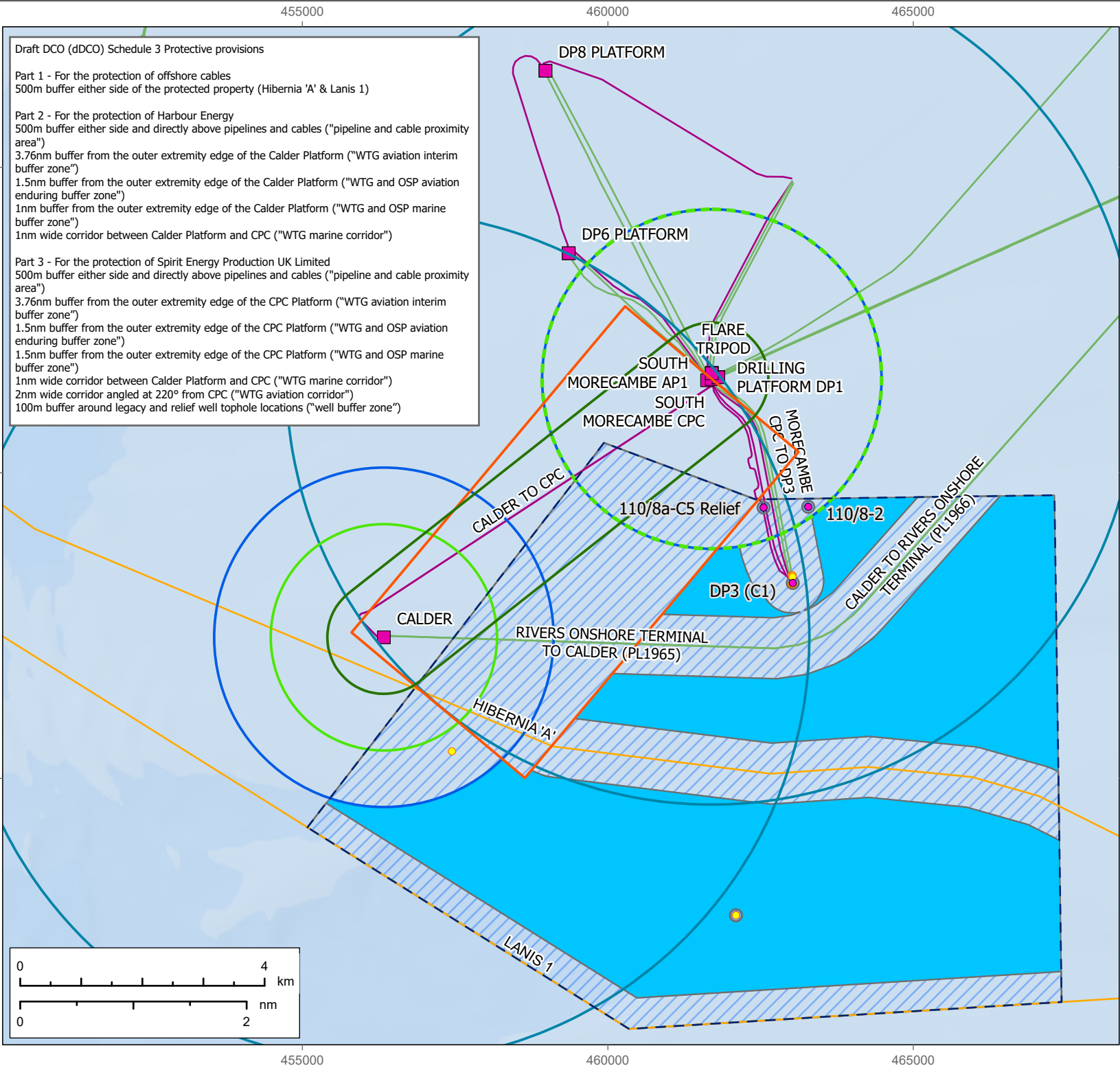
Rev 03



Document History

Doc No	FLO-MOR-GIS-MAP037-Protective Provisions-Rev001	Rev	03
Alt Doc No	n/a		
Document Status	Approved for Use	Doc Date	15 April 2025
PINS Doc Ref	3.5	APFP Ref	n/a

Rev	Date	Doc Status	Originator	Reviewer	Approver	Modifications
01	12 December 2024	Approved for Use	Morecambe Offshore Windfarm Ltd	Morecambe Offshore Windfarm Ltd	Morecambe Offshore Windfarm Ltd	n/a
02	11 March 2025	Approved for Use	Morecambe Offshore Windfarm Ltd	Morecambe Offshore Windfarm Ltd	Morecambe Offshore Windfarm Ltd	Amended to align with dDCO update at D5
03	15 April 2025	Approved for Use	Morecambe Offshore Windfarm Ltd	Morecambe Offshore Windfarm Ltd	Morecambe Offshore Windfarm Ltd	To align with Protective Provisions submitted at Deadline 6



LEGEND

- Morecambe Offshore Windfarm site
- Unconstrained area
- Constrained area
- WTG aviation interim buffer zone
- WTG and OSP aviation enduring buffer zone
- WTG and OSP marine buffer zone
- WTG Marine Corridor
- WTG aviation corridor
- Wells
- Spirit legacy and relief well locations
- Well buffer zone
- Platform
- Pipelines & umbilicals
- Power cable
- Telecoms cable

Data:
NSTA, © British Crown and OceanWise, 2025. All rights reserved.
License No. EMS-EK001-968030. Not to be used for Navigation.
Esri, HERE, Garmin, USGS
Esri, HERE
OceanWise, Esri, Garmin, NaturalVue


PROJECT: MORECAMBE OFFSHORE WINDFARM:
GENERATION ASSETS

TITLE: Draft Development Consent Order (dDCO)
Schedule 3: Protective Provisions Plan

REV	DATE	COMMENTS	DRAWN	CHECKED
001	15/04/2025		SK	OG

ARCGIS REF: FLO_MOR_GIS_PRJ001_MOR_GenDCO_PP_Rev001
DRAWING: FLO-MOR-GIS-MAP037a-Protective Provisions-Rev001

SCALE:	PAGE SIZE:	COORDINATE SYSTEM:
1:85,000	A4	WGS 1984 UTM Zone 30N

 **MORECAMBE**